




KEY

## Legend

-  The Project
-  Borough Study Area
-  Project Corridor



Report Title  
**ENVIRONMENTAL  
STATEMENT**

Report Number  
**MG\_REP\_EIA\_007**

Figure Title  
**STUDY AREA**

Figure Number  
**9.1**

This map is reproduced from Ordnance Survey material with the permission of Ordnance Survey on behalf of the Controller of Her Majesty's Stationery Office © Crown copyright. Unauthorised reproduction infringes Crown copyright and may lead to prosecution or civil proceedings. Halton Borough Council Licence No. 100018552 2007.